

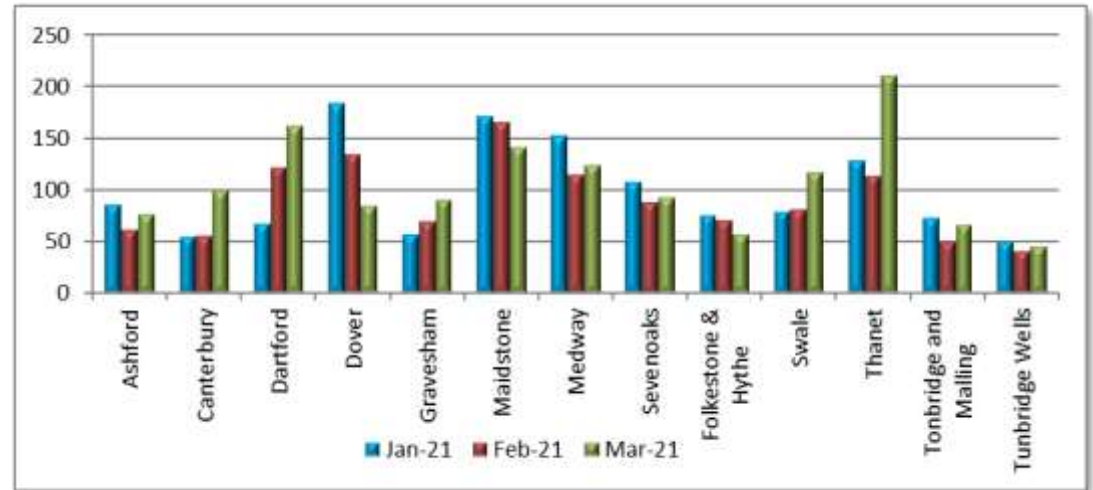
Pace Searches and Arrest after Search January – March 2021

Searches by district comparing the percentage of persons searched by ethnic code with the comparative data from the Census (2011) data

District	Total	White				Black				Asian				Mixed				Other Ethnic group			
		No.	% of Total	Census 2011 %	% diff	No.	% of Total	Census 2011 %	% diff	No.	% of Total	Census 2011 %	% diff	No.	% of Total	Census 2011 %	% diff	No.	% of Total	Census 2011 %	% diff
Ashford	222	179	80.6%	93.7%	-13.1%	15	6.8%	1.2%	+5.6%	13	5.9%	3.4%	+2.5%	3	1.4%	1.4%	-0.1%	8	3.6%	0.3%	+3.3%
Canterbury	209	139	66.5%	93.0%	-26.5%	41	19.6%	1.3%	+18.3%	12	5.7%	3.4%	+2.3%	7	3.3%	1.7%	+1.7%	8	3.8%	0.6%	+3.2%
Dartford	351	248	70.7%	87.4%	-16.7%	60	17.1%	3.7%	+13.4%	22	6.3%	6.0%	+0.3%	6	1.7%	2.2%	-0.5%	14	4.0%	0.8%	+3.2%
Dover	402	309	76.9%	96.7%	-19.8%	13	3.2%	0.3%	+2.9%	18	4.5%	1.8%	+2.7%	15	3.7%	0.9%	+2.8%	47	11.7%	0.2%	+11.5%
Gravesham	215	145	67.4%	82.8%	-15.4%	28	13.0%	2.8%	+10.2%	28	13.0%	10.4%	+2.6%	5	2.3%	2.0%	+0.3%	7	3.3%	1.9%	+1.3%
Maidstone	479	393	82.0%	94.1%	-12.1%	25	5.2%	0.9%	+4.3%	32	6.7%	3.2%	+3.5%	8	1.7%	1.5%	+0.2%	20	4.2%	0.3%	+3.9%
Medway	392	282	71.9%	89.6%	-17.7%	50	12.8%	2.5%	+10.2%	27	6.9%	5.2%	+1.7%	14	3.6%	2.0%	+1.6%	17	4.3%	0.7%	+3.6%
Sevenoaks	289	227	78.5%	95.8%	-17.2%	11	3.8%	0.7%	+3.1%	35	12.1%	1.8%	+10.3%	10	3.5%	1.5%	+2.0%	3	1.0%	0.2%	+0.8%
Folkestone & Hythe	202	159	78.7%	94.7%	-16.0%	11	5.4%	0.4%	+5.0%	11	5.4%	3.4%	+2.0%	5	2.5%	1.2%	+1.3%	12	5.9%	0.3%	+5.6%
Swale	277	248	89.5%	96.6%	-7.0%	14	5.1%	1.0%	+4.0%	2	0.7%	1.1%	-0.4%	4	1.4%	1.2%	+0.3%	5	1.8%	0.2%	+1.6%
Thanet	453	362	79.9%	95.5%	-15.6%	24	5.3%	0.7%	+4.6%	10	2.2%	1.9%	+0.3%	22	4.9%	1.6%	+3.2%	31	6.8%	0.3%	+6.6%
Tonbridge and Malling	188	152	80.9%	95.9%	-15.1%	13	6.9%	0.3%	+6.6%	11	5.9%	2.0%	+3.8%	6	3.2%	1.4%	+1.8%	6	3.2%	0.3%	+2.9%
Tunbridge Wells	134	119	88.8%	94.9%	-6.1%	3	2.2%	0.6%	+1.7%	7	5.2%	2.5%	+2.7%	1	0.7%	1.6%	-0.9%	3	2.2%	0.3%	+1.9%
Total	3813	2962	77.7%	93.1%	-15.4%	308	8.1%	1.3%	+6.8%	228	6.0%	3.5%	+2.4%	106	2.8%	1.6%	+1.2%	181	4.7%	0.5%	+4.2%

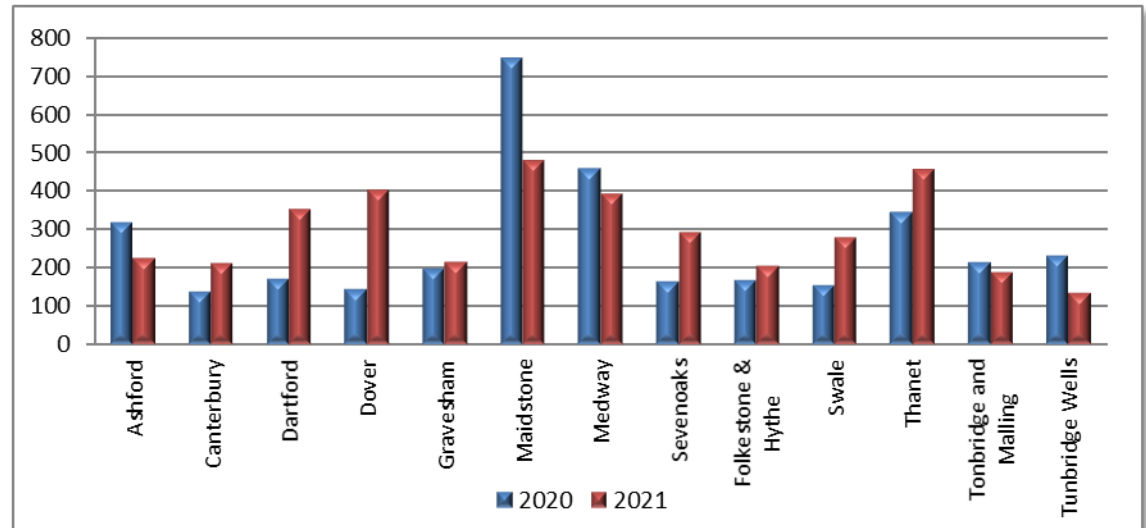
Searches - Monthly comparison January – March 2021

District	Jan-21	Feb-21	Mar-21	Total
Ashford	85	61	76	222
Canterbury	54	55	100	209
Dartford	67	122	162	351
Dover	184	134	84	402
Gravesham	56	69	90	215
Maidstone	172	166	141	479
Medway	153	115	124	392
Sevenoaks	108	88	93	289
Folkestone & Hythe	75	70	57	202
Swale	79	81	117	277
Thanet	128	114	211	453
Tonbridge and Malling	73	49	66	188
Tunbridge Wells	49	40	45	134
Total	1283	1164	1366	3813



Searches – January – March 2020 compared to January – March 2021

District	2020	2021	% Diff
Ashford	317	222	-30.0%
Canterbury	136	209	+53.7%
Dartford	169	351	+107.7%
Dover	142	402	+183.1%
Gravesham	198	215	+8.6%
Maidstone	747	479	-35.9%
Medway	457	392	-14.2%
Sevenoaks	162	289	+78.4%
Folkestone & Hythe	165	202	+22.4%
Swale	154	277	+79.9%
Thanet	345	453	+31.3%
Tonbridge and Malling	212	188	-11.3%
Tunbridge Wells	229	134	-41.5%
Total	3433	3813	+11.1%



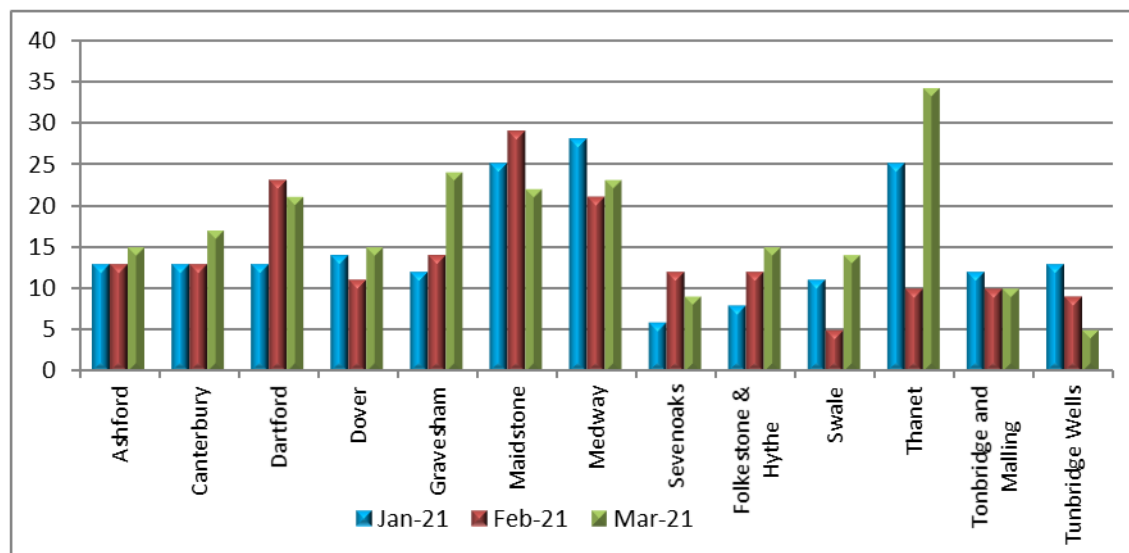
Arrests after Search

Arrests by district comparing the percentage of persons arrested by ethnic code with the comparative data from the Census (2011) data.

District	Total	White				Black				Asian				Mixed				Other Ethnic group			
		No.	% of Total	Census 2011 %	% diff	No.	% of Total	Census 2011 %	% diff	No.	% of Total	Census 2011 %	% diff	No.	% of Total	Census 2011 %	% diff	No.	% of Total	Census 2011 %	% diff
Ashford	41	34	82.9%	93.7%	-10.8%	4	9.8%	1.2%	+8.6%	2	4.9%	3.4%	+1.5%	0	0.0%	1.4%	-1.4%	1	2.4%	0.3%	+2.1%
Canterbury	43	32	74.4%	93.0%	-18.6%	5	11.6%	1.3%	+10.3%	1	2.3%	3.4%	-1.1%	4	9.3%	1.7%	+7.6%	1	2.3%	0.6%	+1.7%
Dartford	57	44	77.2%	87.4%	-10.2%	10	17.5%	3.7%	+13.9%	1	1.8%	6.0%	-4.2%	1	1.8%	2.2%	-0.5%	1	1.8%	0.8%	+1.0%
Dover	40	35	87.5%	96.7%	-9.2%	2	5.0%	0.3%	+4.7%	1	2.5%	1.8%	+0.7%	1	2.5%	0.9%	+1.6%	1	2.5%	0.2%	+2.3%
Gravesham	50	31	62.0%	82.8%	-20.8%	7	14.0%	2.8%	+11.2%	9	18.0%	10.4%	+7.6%	2	4.0%	2.0%	+2.0%	1	2.0%	1.9%	+0.1%
Maidstone	76	68	89.5%	94.1%	-4.6%	4	5.3%	0.9%	+4.4%	2	2.6%	3.2%	-0.6%	1	1.3%	1.5%	-0.2%	1	1.3%	0.3%	+1.0%
Medway	72	50	69.4%	89.6%	-20.2%	8	11.1%	2.5%	+8.6%	8	11.1%	5.2%	+6.0%	2	2.8%	2.0%	+0.8%	4	5.6%	0.7%	+4.8%
Sevenoaks	27	23	85.2%	95.8%	-10.6%	1	3.7%	0.7%	+3.0%	3	11.1%	1.8%	+9.3%	0	0.0%	1.5%	-1.5%	0	0.0%	0.2%	-0.2%
Folkestone & Hythe	35	29	82.9%	94.7%	-11.8%	1	2.9%	0.4%	+2.4%	3	8.6%	3.4%	+5.1%	1	2.9%	1.2%	+1.7%	1	2.9%	0.3%	+2.6%
Swale	30	28	93.3%	96.6%	-3.2%	0	0.0%	1.0%	-1.0%	0	0.0%	1.1%	-1.1%	1	3.3%	1.2%	+2.2%	1	3.3%	0.2%	+3.2%
Thanet	69	60	87.0%	95.5%	-8.6%	4	5.8%	0.7%	+5.1%	3	4.3%	1.9%	+2.5%	0	0.0%	1.6%	-1.6%	2	2.9%	0.3%	+2.6%
Tonbridge and Malling	32	26	81.3%	95.9%	-14.7%	4	12.5%	0.3%	+12.2%	1	3.1%	2.0%	+1.1%	0	0.0%	1.4%	-1.4%	1	3.1%	0.3%	+2.8%
Tunbridge Wells	27	23	85.2%	94.9%	-9.8%	2	7.4%	0.6%	+6.9%	0	0.0%	2.5%	-2.5%	0	0.0%	1.6%	-1.6%	2	7.4%	0.3%	+7.1%
Total	599	483	80.6%	93.1%	-12.4%	52	8.7%	1.3%	+7.4%	34	5.7%	3.5%	+2.1%	13	2.2%	1.6%	+0.6%	17	2.8%	0.5%	+2.3%

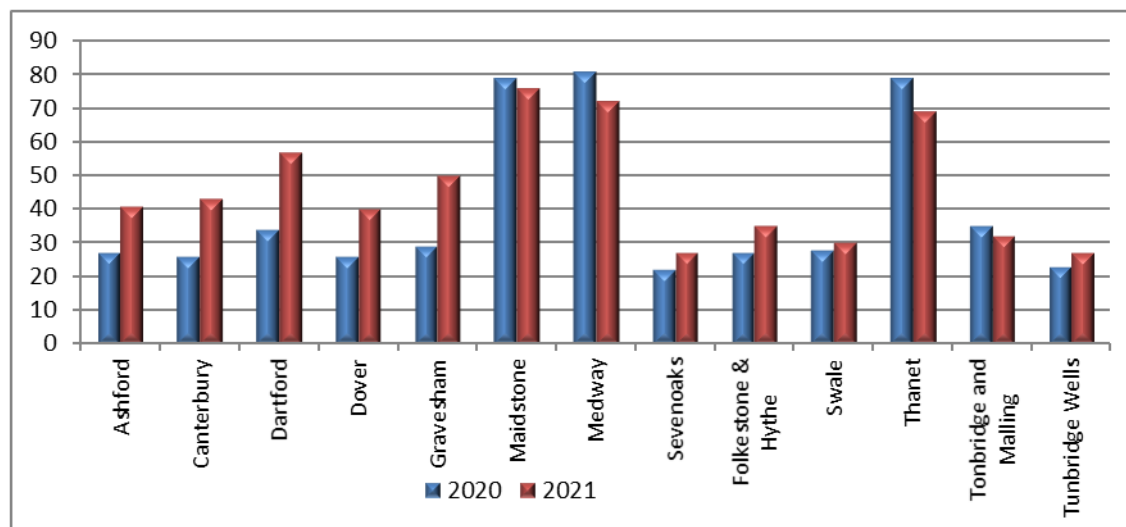
Arrests - Monthly comparison January – March 2021

District	Jan-21	Feb-21	Mar-21	Total
Ashford	13	13	15	41
Canterbury	13	13	17	43
Dartford	13	23	21	57
Dover	14	11	15	40
Gravesham	12	14	24	50
Maidstone	25	29	22	76
Medway	28	21	23	72
Sevenoaks	6	12	9	27
Folkestone & Hythe	8	12	15	35
Swale	11	5	14	30
Thanet	25	10	34	69
Tonbridge and Malling	12	10	10	32
Tunbridge Wells	13	9	5	27
Total	193	182	224	599



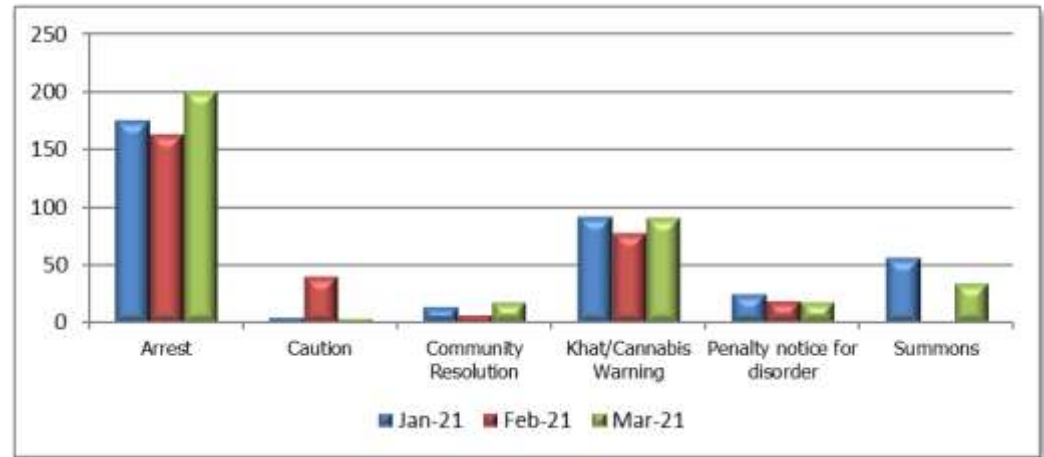
Arrests – January – March 2020 compared to January – March 2021

District	2020	2021	% Diff
Ashford	27	41	+51.9%
Canterbury	26	43	+65.4%
Dartford	34	57	+67.6%
Dover	26	40	+53.8%
Gravesham	29	50	+72.4%
Maidstone	79	76	-3.8%
Medway	81	72	-11.1%
Sevenoaks	22	27	+22.7%
Folkestone & Hythe	27	35	+29.6%
Swale	28	30	+7.1%
Thanet	79	69	-12.7%
Tonbridge and Malling	35	32	-8.6%
Tunbridge Wells	23	27	+17.4%
Total	516	599	+16.1%



Outcomes- January – March 2021

Outcome	Jan-21	Feb-21	Mar-21	Total
Arrest	176	163	201	540
Caution	5	41	4	50
Community Resolution	14	7	18	39
Khat/Cannabis Warning	92	78	91	261
Penalty notice for disorder	26	19	18	63
Summons	57	0	35	92
Other	90	97	0	187
Verbal warning	67	63	94	224
Article found - detailed outcome unavailable	22	9	0	31
Total	549	477	461	1487



Reason for Search and Arrest Category

